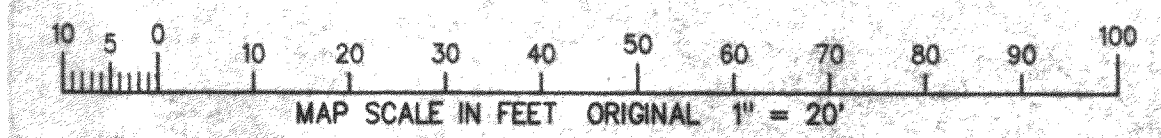


PLAT OF SURVEY  
LOT 45 OF  
MARINER HILLS SUBDIVISION  
LOCATED IN SECTION 34, TOWN 4 NORTH,  
RANGE 16 EAST, WALWORTH COUNTY WISCONSIN

LEGEND

● = FOUND IRON PIPE STAKE  
(XXX) = RECORDED AS



WORK ORDERED BY:  
ANDREW KRAUF  
9035 MAGNOLIA LANE  
TINLEY PARK, IL 60477

FARRIS, HANSEN & ASSOCIATES, INC.  
Engineering, Architecture, Surveying  
7 Ridgeway Court P.O. Box 437  
ELKHORN, WISCONSIN 53121  
Office: (414) 723-2098  
Fax: (414) 723-9886



REVISIONS

PROJECT NO.  
5044  
DATE  
06/23/98  
SHEET NO.  
1 OF 1

NOTE: COPIES OF THIS MAP TO WHICH THE FOLLOWING CERTIFICATE WILL APPLY ARE BLUE LINE PRINTS SHOWING SURVEYOR'S ORIGINAL SEAL AND SIGNATURE IN BLACK INK. COPIES BY ANY OTHER MEANS MAY HAVE ALTERATIONS WHICH DO NOT REPRESENT THE SURVEYOR'S WORK PRODUCT.  
I HEREBY CERTIFY THAT THE ABOVE DESCRIBED PROPERTY HAS BEEN SURVEYED UNDER MY DIRECTION AND THAT THE ABOVE MAP IS A TRUE REPRESENTATION THEREOF AND SHOWS THE SIZE AND LOCATION OF THE PROPERTY AND ITS EXTERIOR BOUNDARIES. THIS SURVEY IS MADE FOR THE USE OF THE PRESENT OWNERS OF THE PROPERTY, AND ALSO THOSE WHO PURCHASE, MORTGAGE, OR GUARANTEE THE TITLE THERETO WITHIN ONE YEAR FROM THE DATE HEREOF.

DATED: 6-23-98 REV. 6-26-98

PETER S. GORDON  
PETER S. GORDON R.L.S. 2101




HMH-45

LOT 44

LOT 45  
79,889 S.F.

LOT 46

ASSIGNED SOUTH LINE  
LOT 45  
N 79°35'00" W  
PER RECORD PLAT



N 67°10'34" E (N 67°11'00" E)  
485.32 (485.40')

N 79°38'00" W (N 79°38'00" W)  
436.79 (436.85')

S 01°24'12" W (S 01°25'35" W)  
316.00 (316.91')

△ WATER VALVE

SHED

□ CLEAN OUT

● SEPTIC VENT

PAVED DRIVE

□ ELECTRIC & TC BOX

EXISTING PORCHES  
TO BE REMOVED

EXISTING  
RESIDENCE

PROPOSED  
ADDITION

PROPOSED  
DECK

MARINER HILLS COURT

66' WIDE